












Legend

- | | |
|-------------------------------------------------------------------------------------------------------|------------------------------------------------------------------------------------------------|
|  Property Boundary |  Segment 5b |
|  Segment 2 |  Segment 5c |
|  Segment 3 |  Segment 6 |
|  Segment 4 |  Segment 7a |
|  Segment 5a |  Segment 7b |

F:\RM106\G\Ginn Co\0028005 Eagle County OU1\GIS\Stream Classifications.mxd

NOTES:
All locations are approximate.

Only a portion of Segment 3 and 6 are designated on the map.

	Eagle River Water Quality Segments and Battle Mountain Property Boundaries
	Environmental Resources Management 6455 S. Yosemite St., Ste. 900 Greenwood Village, CO 80111